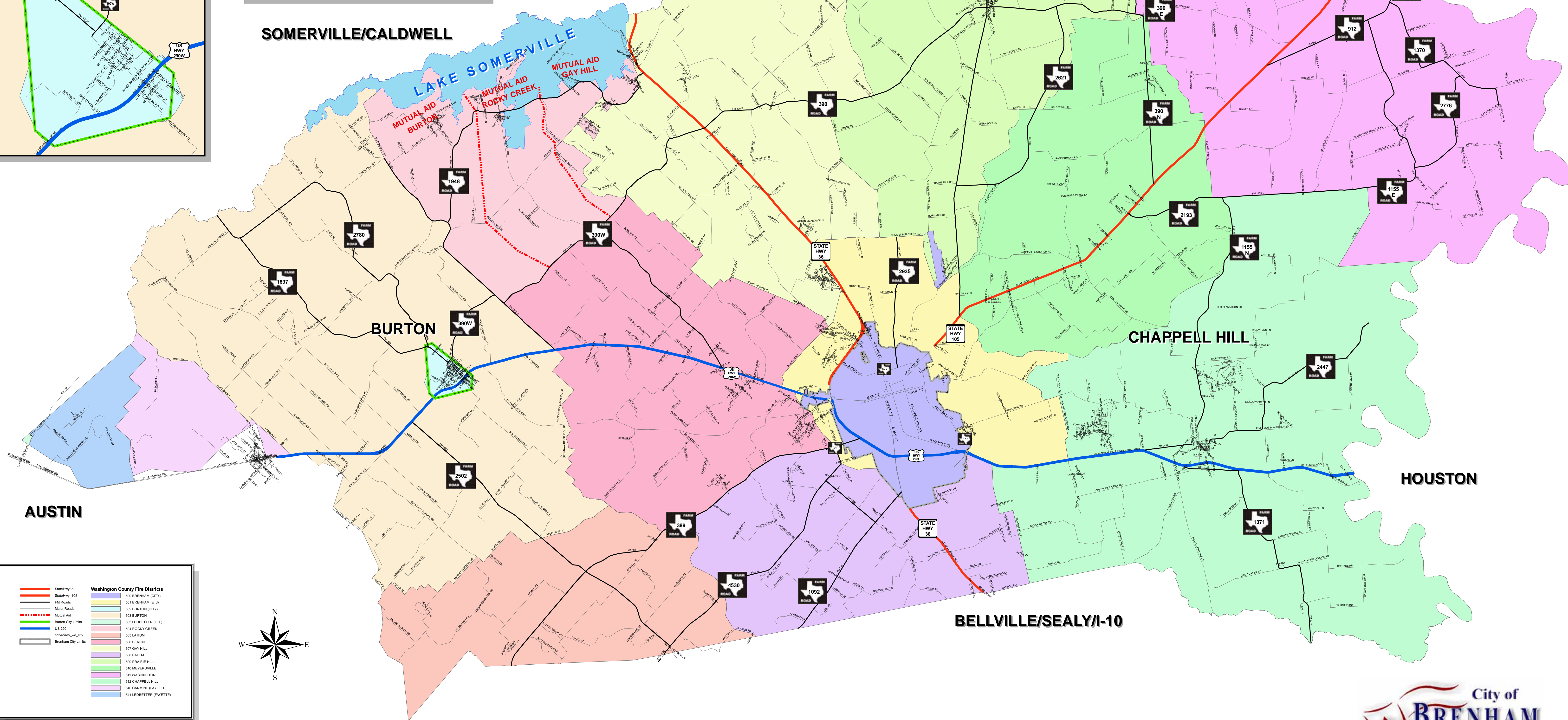
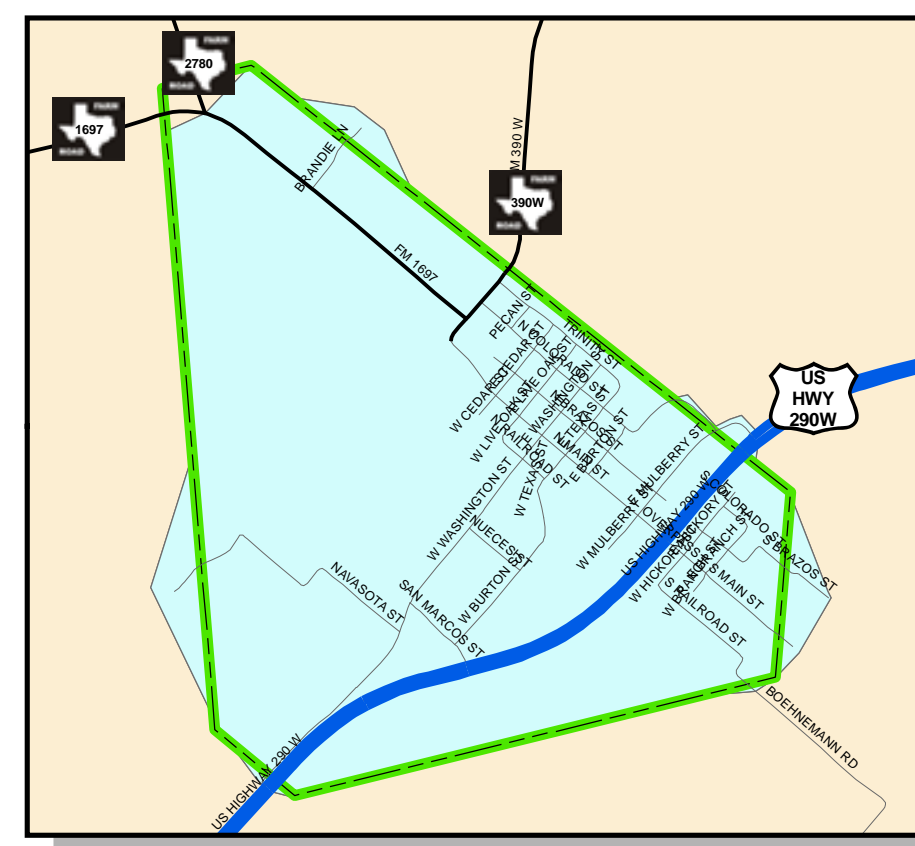
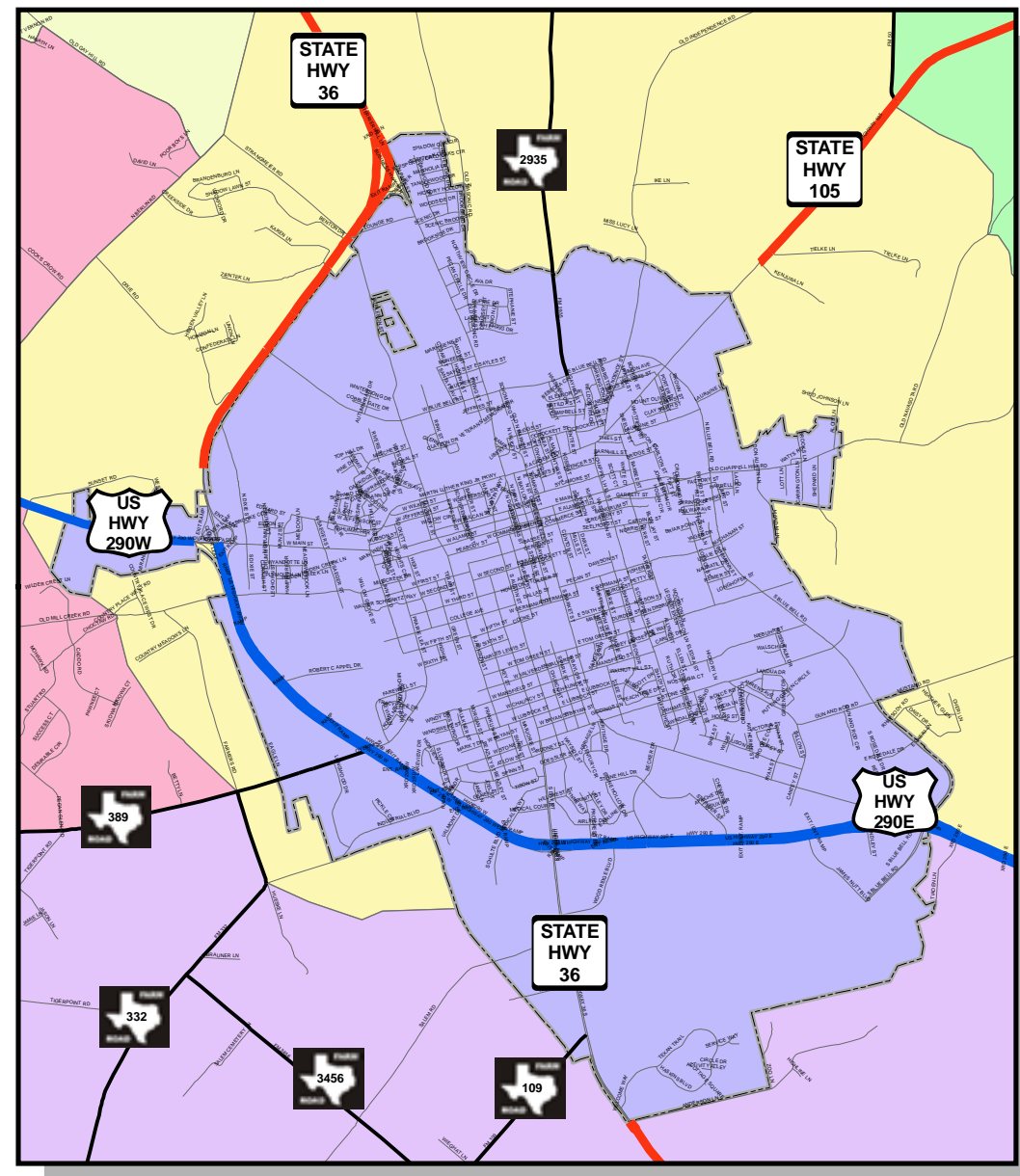
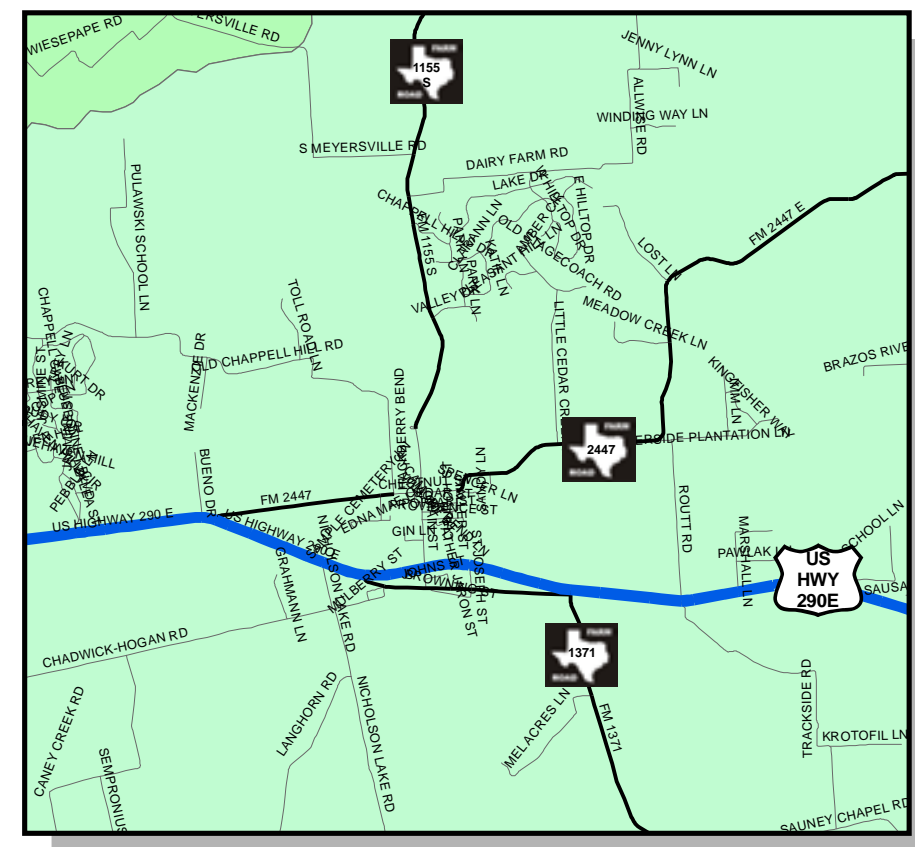




Washington County Fire Response Area

BRYAN/COLLEGE STATION

SOMERVILLE/CALDWELL



AUSTIN

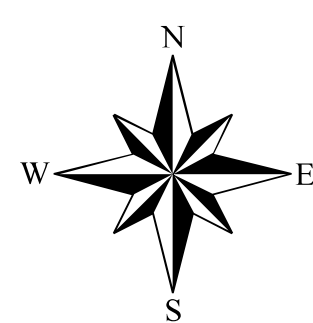
BURTON

CHAPPELL HILL

HOUSTON

BELLVILLE/SEALY/I-10

	State Hwy 36		Washington County Fire Districts
	State Hwy 105		500 BRENHAM (CITY)
	FM Roads		501 BRENHAM (ETJ)
	Major Roads		502 BURTON (CITY)
	Mutual Aid		503 BURTON
	Burton City Limits		503 LEDBETTER (LEE)
	US 290		504 ROCKY CREEK
	Brenham City Limits		505 LATTIN
			506 BERLIN
			507 GAY HILL
			508 SALEM
			509 PEARE HILL
			510 MEYERSVILLE
			511 WASHINGTON
			512 CHAPPELL HILL
			542 CARBINE (FAYETTE)
			541 LEDBETTER (FAYETTE)



1 inch = 6,672 feet

